


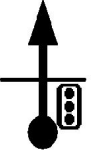

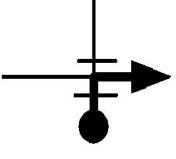
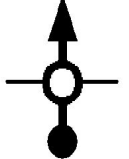
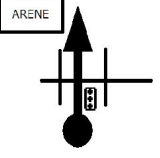




WP	Inter	Total	Direction	Description	To Go
1	0,00 ,00	0,00 ,00	START 	Barcelone CONCENTRATION BARCELONE	846,88 526,01
2	0,16 ,10	0,16 ,10		Barcelone	846,72 525,91
3	0,10 ,06	0,26 ,16		Barcelone	846,63 525,86
4	0,22 ,14	0,48 ,30		Barcelone	846,40 525,71
5	0,04 ,02	0,52 ,32		Barcelone	846,37 525,70
6	0,33 ,20	0,85 ,53		Barcelone	846,04 525,49
7	0,41 ,25	1,26 ,78		Barcelone > C. Marina	845,63 525,24
8	0,83 ,52	2,09 1,30		Barcelone	844,79 524,71



WP	Inter	Total	Direction	Description	To Go
9	0,34 ,21	2,43 1,51		> gd via de les Catalanes	844,45 524,50
10	0,59 ,37	3,02 1,88		Barcelone ET RP TOUT DROIT	843,86 524,14
11	3,02 1,88	6,04 3,75		> GIRONA PER L'INTERIOR >TRINITAT	840,85 522,27
12	0,73 ,45	6,77 4,20		C58 > GIRONA	840,12 521,81
13	4,09 2,54	10,86 6,75		Barcelone > C58 SABADELL	836,03 519,27
14	6,17 3,83	17,03 10,58		Ripollet SORTIE 7 BADIA V.	829,85 515,43
15	0,88 ,55	17,91 11,12			828,97 514,89
16	0,52 ,32	18,43 11,45		Cerdanyola del Vallès AP7 DIRECTION: GIRONE	828,45 514,57



WP	Inter	Total	Direction	Description	To Go
17				Parets del Vallès	
	10,93	29,36		SORTIE 14 DIRECTION: PARETS VIC	817,52
	6,79	18,24			507,78
18				Parets del Vallès	
	1,41	30,77		ET ROUTE PRINCIPALE	816,12
	,88	19,11			506,91
19				Canovelles	
	7,17	37,94		DIRECTION : VIC LA GARRIGA	808,94
	4,45	23,57			502,45
20				Malla	
	35,07	73,01		DIRECTION: RIPOLL-OLOT	773,88
	21,78	45,35			480,67
21				Ripoll	
	37,03	110,04			736,84
	23,00	68,35			457,66
22				Ripoll	
	0,36	110,40		DIRECTION: OLOT GIRONA	736,48
	,22	68,57			457,44
23				Ripoll	
	0,31	110,71			736,17
	,19	68,76			457,25
24					
	1,27	111,98		DIRECTION: OLOT GIRONE	734,91
	,79	69,55			456,47


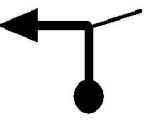


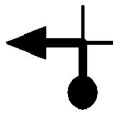





WP	Inter	Total	Direction	Description	To Go
25	0,44 27	112,42 69,83		ROUTE PRINCIPALE	734,46 456,19
26	1,91 1,19	114,33 71,01		Ripoll DIRECTION: OLOT GIRONE	732,55 455,00
27	8,03 4,99	122,36 76,00		Sant Joan de les Abadesses ROUTE PRINCIPALE DANS SAINT JOAN DE LES ABADASSES	724,53 450,02
28	3,28 2,04	125,64 78,04		Sant Joan de les Abadesses DIRECTION: OLOT GIRONA	721,25 447,98
29	3,76 2,34	129,40 80,37		Sant Pau de Segúries DIRECTION: CAMPRODON CERET	717,48 445,64
30	5,77 3,58	135,17 83,96		Camprodon DIRECTION: MOLLO CERET	711,71 442,06
31	1,23 76	136,40 84,72		Camprodon DIRECTION: MOLLOT CERET	710,49 441,30
32	6,81 4,23	143,21 88,95		Molló N-152 - Carretera de Puigcerdà	703,67 437,06



WP	Inter	Total	Direction	Description	To Go
33	9,84 6,11	153,05 95,06		Prats-de-Mollo-la-Preste FRONTIERE FRANCE et D115	693,83 430,95
34	13,20 8,20	166,25 103,26		Prats-de-Mollo-la-Preste DIRECTION: PERPIGNAN	680,64 422,76
35	0,19 ,12	166,44 103,38		Prats-de-Mollo-la-Preste DIRECTION: PERPIGNAN	680,44 422,63
36	0,46 ,29	166,90 103,66		Prats-de-Mollo-la-Preste DIRECTION PERPIGNAN	679,99 422,35
37	6,79 4,22	173,69 107,88		Le Tech DIRECTION: PERPIGNAN	673,20 418,14
38	5,85 3,63	179,54 111,52		Montferrer DIRECTION: PERPIGNAN	667,34 414,50
39	5,00 3,11	184,54 114,62		Arles-sur-Tech DIRECTION: PERPIGNAN	662,35 411,40
40	0,75 ,47	185,29 115,09		Arles-sur-Tech SUIVRE: TOUTES DIRECTIONS	661,60 410,93



WP	Inter	Total	Direction	Description	To Go
41	0,30 ,19	185,59 115,27		Arles-sur-Tech DIRECTION: PERPIGNAN	661,30 410,75
42	0,05 ,03	185,64 115,30		Arles-sur-Tech DIRECTION: PERPIGNAN	661,24 410,71
43	0,51 ,32	186,15 115,62		Arles-sur-Tech DIRECTION: PERPIGNAN AMELIE LES BAINS ET ROUTE PRINCIPALE	660,73 410,39
44	2,83 1,76	188,98 117,38		Amélie-les-Bains-Palalda !! CP EN VILLE !! SUIVRE INFOS RALLYE...	657,90 408,63
45	0,75 ,47	189,73 117,84	 D618	Amélie-les-Bains-Palalda D618 - Route du Col du Fourtou DIRECTION: MONTBOLO	657,16 408,17
46	0,09 ,06	189,82 117,90	 D618	Amélie-les-Bains-Palalda D618 ET ROUTE PRINCIPALE DIRECTION: MONTBOLO	657,06 408,11
47	9,24 5,74	199,06 123,64	 D618	Taulis D618 - Route Historique en Terre Catalane	647,82 402,37
48	11,66 7,24	210,72 130,88	 D618	Boule-d'Amont D618 - Can Genitó DIRECTION: PRUNET ET BELPUIG	636,16 395,13

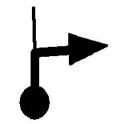
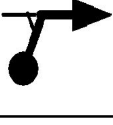





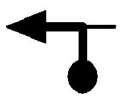


WP	Inter	Total	Direction	Description	To Go
49	4,51 2,80	215,23 133,68	D916 	D618 - Route Historique en Terre Catalane DIRECTION: BOULE D'AMONT	631,65 392,33
50	17,01 10,57	232,24 144,25		Bouleternère DIRECTION: VINCA ILLE SUR TÊT	614,65 381,77
51	0,86 ,53	233,10 144,78		Bouleternère DIRECTION: PERPIGNAN	613,79 381,24
52	1,09 ,68	234,19 145,46		DIRECTION: ILLE SUR TET BELESTA	612,70 380,56
53	0,44 ,27	234,63 145,73		Ille-sur-Têt DIRECTION: ILLE SUR TET	612,26 380,29
54	1,69 1,05	236,32 146,78		Ille-sur-Têt DIRECTION: SOURNIA BELESTA	610,56 379,23
55	0,25 ,16	236,57 146,94		Ille-sur-Têt	610,32 379,08
56	0,56 ,35	237,13 147,29		Ille-sur-Têt	609,75 378,73










WP	Inter	Total	Direction	Description	To Go
57	1,83 1,14	238,96 148,42		DIRECTION: BELESTA CARAMANY ET RP	607,93 377,60
58	5,29 3,29	244,25 151,71		Bélesta Le Pech ROUTE D'EN HAUT	602,63 374,30
59	0,13 ,08	244,38 151,79		GARDER RTE DU MILIEU	602,51 374,23
60	0,79 ,49	245,17 152,28		Bélesta DIRECTION: MONTALBA CARAMANY	601,72 373,74
61	0,73 ,45	245,90 152,73		DIRECTION: CARAMANY	600,99 373,29
62	2,73 1,70	248,63 154,43		^{D21} Caramany	598,25 371,58
63	0,85 ,53	249,48 154,96		CARAMANY	597,41 371,06
64	2,71 1,68	252,19 156,64		X D21/09 -> D9 DIRECTION: ANSIGNAN	594,70 369,38



WP	Inter	Total	Direction	Description	To Go
65	3,54 2,20	255,73 158,84		Ansignan D67	591,15 367,17
66	1,13 ,70	256,86 159,54	 <small>D67</small>	Ansignan D619	590,03 366,48
67	8,67 5,39	265,53 164,93		Saint-Paul-de-Fenouillet DIRECTION: AUTRES DIRECTIONS	581,36 361,09
68	0,35 ,22	265,88 165,14	 <small>D128</small>	Saint-Paul-de-Fenouillet D117 DIRECTION: PERPIGNAN ESTAGEL	581,01 360,88
69	0,23 ,14	266,11 165,29		Saint-Paul-de-Fenouillet DIRECTION: CENTRE VILLE MAIRIE	580,77 360,73
70	0,16 ,10	266,27 165,39		 DIRECTION: CUBIERES	580,62 360,63
71	0,29 ,18	266,56 165,57		 dDIRECTION: GORGES DE GALAMUS	580,32 360,45
72	8,71 5,41	275,27 170,98		Cubières-sur-Cinoble DIRECTION: BUGARACH RENNES LES BAINS	571,62 355,04



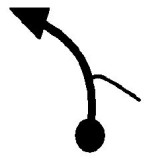

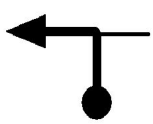





WP	Inter	Total	Direction	Description	To Go
73				BUGARACH	
	11,34	286,61		ROUTE PRINCIPALE	560,28
	7,04	178,02			348,00
74				RENNES LES BAINS	
	8,87	295,48		CP EN VILLE SUIVRE INFOS RALLYE	551,40
	5,51	183,53			342,48
75				Serres	
	3,11	298,59		DIRECTION: SERRES	548,30
	1,93	185,46			340,56
76					
	18,96	317,55		DIRECTION: MOUTHOMET	529,33
	11,78	197,24			328,78
77				MOUHOMET	
	3,36	320,91		ROUTE PRINCIPALE	525,97
	2,09	199,32			326,69
78				LAROQUE DE FA	
	3,65	324,56		ROUTE PRINCIPALE	522,33
	2,27	201,59			324,43
79				FELINE TERMENES	
	6,67	331,23		ROUTE PRINCIPALE	515,65
	4,14	205,73			320,28
80				TALARAN	
	10,65	341,88		ROUTE PRINCIPALE	505,01
	6,61	212,35			313,67



WP	Inter	Total	Direction	Description	To Go
81	5,31 3,30	347,19 215,65		ST LAURENT DE LA CABRERISSE DIRECTION: FABREZAN ET RP	499,69 310,37
82	2,42 1,50	349,61 217,15			497,27 308,86
83	2,35 1,46	351,96 218,61		Ferrals-les-Corbières DIRECTION: VILLEROUGE	494,93 307,41
84	5,12 3,18	357,08 221,79		Ferrals-les-Corbières RP TOUT DROIT	489,81 304,23
85	0,47 ,29	357,55 222,08		LE FAUBOURG DIRECTION: LEZIGNAN CORBIERES	489,34 303,94
86	0,87 ,54	358,42 222,62		Ferrals-les-Corbières XD106/611 -> D611 DIRECTION: A61 LEZIGNAN	488,47 303,40
87	2,15 1,34	360,57 223,96		Ferrals-les-Corbières DIRECTION: LEZIGNAN	486,31 302,06
88	1,29 ,80	361,86 224,76		Lézignan-Corbières D611	485,02 301,25




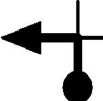
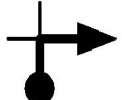

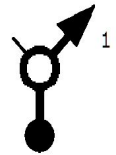
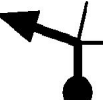


WP	Inter	Total	Direction	Description	To Go
89	0,52 ,32	362,38 225,08		Lézignan-Corbières	484,51 300,94
90	1,24 ,77	363,62 225,85		Lézignan-Corbières	483,26 300,16
91	0,37 ,23	363,99 226,08			482,90 299,94
92	0,19 ,12	364,18 226,20		DIRECTION: CARCASSONNE	482,70 299,81
93	0,35 ,22	364,53 226,42			482,36 299,60
94	0,36 ,22	364,89 226,64		Lézignan-Corbières BOULEVARD CHATEAUDUN	482,00 299,38
95	0,09 ,06	364,98 226,70		Lézignan-Corbières DIRECTION: HOMPS CLONZAC	481,90 299,32
96	0,20 ,12	365,18 226,82		Lézignan-Corbières DIRECTION: HOMPS	481,71 299,20



WP	Inter	Total	Direction	Description	To Go
97	0,19 12	365,37 226,94		Lézignan-Corbières DIRECTION: HOMPS CLONZAC	481,52 299,08
98	0,90 56	366,27 227,50			480,62 298,52
99	2,78 1,73	369,05 229,22	<small>c-17</small> 2 	Lézignan-Corbières DIRECTION: ARGENS HOMPS	477,83 296,79
100	4,37 2,71	373,42 231,94		Homps DIRECTION: CLONZAC	473,46 294,07
101	11,26 6,99	384,68 238,93		DIRECTION: BEZIERS CAPESTANG	462,20 287,08
102	1,03 64	385,71 239,57		DIRECTION: BIZE MINERVOIS	461,18 286,45
103	1,92 1,19	387,63 240,76		Bize-Minervois DIRECTION: AGEL	459,26 285,25
104	3,62 2,25	391,25 243,01		DIRECTION: ST CHINIAN VILLEPASSANS	455,64 283,01



WP	Inter	Total	Direction	Description	To Go
105				Villespassans	
	5,88	397,13		DIRECTION: ASSIGNAN	449,75
	3,65	246,66			279,35
106					
	1,78	398,91			447,98
	1,11	247,77			278,25
107					
	0,71	399,62		DIRECTION: ST CHINIAN	447,26
	,44	248,21			277,80
108				Saint-Chinian	
	5,03	404,65		!! SUIVRE INFOS ACCES CH!! DIRECTION ST PONS	442,24
	3,12	251,34			274,68
109				Saint-Chinian	
	0,19	404,84		DIRECTION: CESENON	442,04
	,12	251,45			274,56
RAZ					
110					
	1,39	1,39			440,66
	,86	,86			273,70
111					
	7,07	8,46			433,59
	4,39	5,25			269,31
112				Cessenon-sur-Orb	
	0,90	9,36		DIRECTION: CAUSSES LES V. ST NAZAIRE	432,68
	,56	5,81			268,75

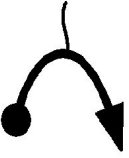
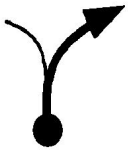
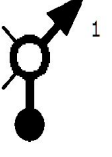

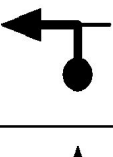

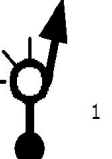



WP	Inter	Total	Direction	Description	To Go
113	0,13 08	9,49 5,89		Cessenon-sur-Orb	432,56 268,67
114	4,70 2,92	14,19 8,81		DIRECTION: ROQUEBRUN	427,85 265,75
115	6,74 4,19	20,93 13,00		ROQUEBRUN	421,11 261,56
116	6,97 4,33	27,90 17,33		DIRECTION: VIEUSAN	414,14 257,23
117	6,85 4,25	34,75 21,58		DIRECTION: COLOMBIERES	407,29 252,98
118	10,61 6,59	45,36 28,17		DIRECTION: HEREPIAN BEDARIEUX	396,68 246,39
119	2,12 1,32	47,48 29,49		DIRECTION: BEDARIEUX CENTRE VILLE	394,56 245,07
120	0,59 37	48,07 29,86		Hérépian	393,97 244,70

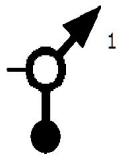

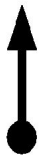
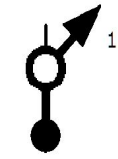


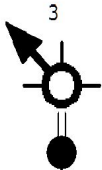



WP	Inter	Total	Direction	Description	To Go
121	0,40 ,25	48,47 30,11		Hérépian	393,58 244,46
122	0,72 ,45	49,19 30,55		Hérépian	392,85 244,01
123	1,10 ,68	50,29 31,24			391,76 243,33
124	1,13 ,70	51,42 31,94		Bédarieux	390,63 242,63
125	1,59 ,99	53,01 32,93		Bédarieux DIRECTION:LODEVE	389,03 241,63
126	0,81 ,50	53,82 33,43		Bédarieux	388,22 241,13
127	4,77 2,96	58,59 36,39		La Tour-sur-Orb	383,45 238,17
128	5,66 3,52	64,25 39,91		Le Bousquet-d'Orb DIRECTION: LODEVE	377,79 234,65


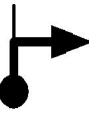

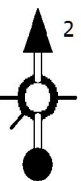






WP	Inter	Total	Direction	Description	To Go
129	8,65 5,37	72,90 45,28		DIRECTION : LODEVE	369,14 229,28
130	6,06 3,76	78,96 49,04		DIRECTION: LODEVE CENTRE	363,08 225,52
131	1,33 ,83	80,29 49,87		LODEVE	361,75 224,69
132	0,84 ,52	81,13 50,39		Lodève DIRECTION: A75	360,92 224,17
133	0,05 ,03	81,18 50,42		Lodève DIRECTION:A75	360,86 224,14
134	0,87 ,54	82,05 50,96		Lodève	360,00 223,60
135	2,17 1,35	84,22 52,31		DIRECTION: SOUBES	357,82 222,25
136	11,33 7,04	95,55 59,35		Saint-Pierre-de-la-Fage	346,49 215,21



WP	Inter	Total	Direction	Description	To Go
137				Saint-Pierre-de-la-Fage	
0,21		95,76		DIRECTION: GANGES	346,28
,13		59,48			215,08
138				La Vacquerie-et-Saint-Martin-de-Castries	
1,57		97,33		DIRECTION: ST MAURICE NAVACELLES	344,71
,98		60,45			214,11
139				ST MAURICE NAVACELLES GARDER RP	
8,39		105,72			336,32
5,21		65,66			208,89
140				Saint-Maurice-Navacelles	
7,41		113,13			328,91
4,60		70,27			204,29
141				Cazilhac	
18,06		131,19			310,86
11,22		81,48			193,08
142				Cazilhac	
0,18		131,37			310,67
,11		81,60			192,96
143				Ganges	
0,14		131,51			310,54
,09		81,68			192,88
144				Ganges	
0,55		132,06			309,98
,34		82,02			192,53




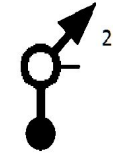

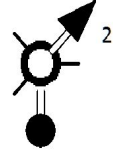




WP	Inter	Total	Direction	Description	To Go
145				Ganges	
	0,89	132,95			309,09
	,55	82,58			191,98
146				Ganges	
	0,19	133,14			308,90
	,12	82,70			191,86
147				Moulès-et-Baucels	
	1,15	134,29			307,75
	,71	83,41			191,15
148				Moulès-et-Baucels	
	0,61	134,90			307,14
	,38	83,79			190,77
149				Saint-Hippolyte-du-Fort	
	10,04	144,94			297,11
	6,24	90,02			184,54
150				Saint-Hippolyte-du-Fort	
	0,84	145,78			296,27
	,52	90,55			184,02
151				Monoblet	
	5,29	151,07			290,98
	3,29	93,83			180,73
152				Monoblet	
	0,31	151,38			290,67
	,19	94,02			180,54

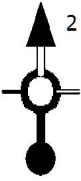



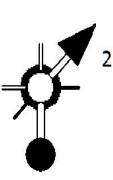
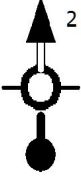




WP	Inter	Total	Direction	Description	To Go
153	1,35 ,84	152,73 94,86		Monoblet	289,31 179,70
154	0,28 ,17	153,01 95,04		Monoblet	289,03 179,52
155	11,97 7,43	164,98 102,47		Anduze	277,06 172,09
156	0,10 ,06	165,08 102,53		Anduze	276,97 172,03
157	0,10 ,06	165,18 102,60		Anduze	276,86 171,96
158	0,24 ,15	165,42 102,75		Anduze	276,62 171,81
159	0,13 ,08	165,55 102,83		Anduze	276,49 171,73
160	0,32 ,20	165,87 103,02		Anduze	276,18 171,54



WP	Inter	Total	Direction	Description	To Go
161				Boisset-et-Gaujac	273,54
	2,63	168,50			
	1,63	104,66			169,90
162				Bagard	270,32
	3,23	171,73			
	2,01	106,66			167,90
163				Saint-Christol-lès-Alès	267,95
	2,37	174,10			
	1,47	108,14			166,43
164				Saint-Christol-lès-Alès	266,89
	1,05	175,15			
	,65	108,79			165,77
165				Saint-Christol-lès-Alès	266,13
	0,76	175,91			
	,47	109,26			165,30
166					265,69
	0,44	176,35			
	,27	109,53			165,02
167				Alès	265,03
	0,67	177,02			
	,42	109,95			164,61
168				Alès	264,40
	0,63	177,65			
	,39	110,34			164,22


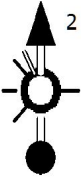








WP	Inter	Total	Direction	Description	To Go
169	0,10 0,06	177,75 110,40		Alès	264,29 164,16
170	0,88 0,55	178,63 110,95		Alès	263,41 163,61
171	0,49 0,30	179,12 111,25		Alès	262,93 163,31
172	0,99 0,61	180,11 111,87		Alès	261,93 162,69
173	0,50 0,31	180,61 112,18		Alès	261,44 162,39
174	3,70 2,30	184,31 114,48		Saint-Privat-des-Vieux	257,74 160,09
175	2,10 1,30	186,41 115,78		Mons	255,63 158,78
176	17,83 11,07	204,24 126,86		Vallérargues	237,80 147,70

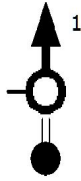




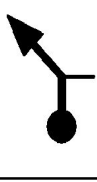

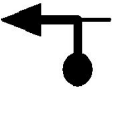


WP	Inter	Total	Direction	Description	To Go
177				Vallérargues	
	3,01	207,25			234,79
	1,87	128,73			145,83
178				Bagnols-sur-Cèze	
	19,18	226,43			215,61
	11,91	140,64			133,92
179				Bagnols-sur-Cèze	
	0,65	227,08			214,97
	,40	141,04			133,52
180				Saint-Nazaire	
	3,86	230,94			211,11
	2,40	143,44			131,12
181				Pont-Saint-Espirit	
	4,56	235,50			206,55
	2,83	146,27			128,29
182				Pont-Saint-Espirit	
	1,25	236,75			205,29
	,78	147,05			127,51
183				Mondragon	
	1,77	238,52			203,52
	1,10	148,15			126,41
184				Lamotte-du-Rhône	
	1,46	239,98			202,06
	,91	149,06			125,50





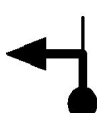





WP	Inter	Total	Direction	Description	To Go
185				Bollène	
	6,00	245,98			196,06
	3,73	152,78			121,78
186				Bollène	
	0,63	246,61			195,43
	,39	153,17			121,39
187				Bollène	
	1,88	248,49			193,56
	1,17	154,34			120,22
188				Suze-la-Rousse	
	6,96	255,45			186,59
	4,32	158,66			115,89
189				Saint-Maurice-sur-Eygues	
	12,71	268,16			173,88
	7,89	166,56			108,00
190				Saint-Maurice-sur-Eygues	
	2,24	270,40			171,64
	1,39	167,95			106,61
191				Nyons	
	10,23	280,63			161,41
	6,35	174,30			100,25
192				Nyons	
	0,49	281,12			160,92
	,30	174,61			99,95



WP	Inter	Total	Direction	Description	To Go
193				Nyons	
	2,25	283,37			158,67
	1,40	176,01			98,55
194				Aubres	
	3,86	287,23			154,81
	2,40	178,40			96,16
195				Curnier	
	6,90	294,13			147,92
	4,29	182,69			91,88
196				Saint-Sauveur-Gouvernet	
	11,84	305,97			136,07
	7,35	190,04			84,52
197				Saint-Sauveur-Gouvernet	
	0,42	306,39			135,65
	,26	190,30			84,25
198				Saint-Sauveur-Gouvernet	
	4,64	311,03			131,01
	2,88	193,19			81,37
199				Saint-Sauveur-Gouvernet	
	0,55	311,58			130,46
	,34	193,53			81,03
200				Saint-Auban-sur-l'Ouvèze	
	5,92	317,50			124,55
	3,68	197,20			77,36



WP	Inter	Total	Direction	Description	To Go
201				Saint-Auban-sur-l'Ouvèze	
	1,62	319,12			122,92
	1,01	198,21			76,35
202				Séderon	
	15,88	335,00			107,04
	9,86	208,07			66,48
203				Séderon	
	3,08	338,08			103,96
	1,91	209,99			64,57
204				Montfroc	
	9,49	347,57			94,47
	5,89	215,88			58,68
205				Montfroc	
	0,07	347,64			94,40
	,04	215,93			58,63
206				Montfroc	
	0,16	347,80			94,24
	,10	216,02			58,53
207				Sisteron	
	26,33	374,13			67,91
	16,35	232,38			42,18
208				Peipin	
	0,47	374,60			67,44
	,29	232,67			41,89



WP	Inter	Total	Direction	Description	To Go
209				Aubignosc	
	2,82	377,42			64,62
	1,75	234,42			40,14
210				Ladinhac	
	6,56	383,98			58,06
	4,07	238,50			36,06
211				Reynès	
	7,11	391,09			50,95
	4,42	242,91			31,65
212				Aiglun	
	8,18	399,27			42,78
	5,08	247,99			26,57
213					
	1,25	400,52			41,52
	,78	248,77			25,79
214				Le Chaffaut-Saint-Jurson	
	0,47	400,99			41,05
	,29	249,06			25,50
215				Le Chaffaut-Saint-Jurson	
	1,53	402,52			39,52
	,95	250,01			24,55
216				Le Chaffaut-Saint-Jurson	
	0,94	403,46			38,59
	,58	250,60			23,97



WP	Inter	Total	Direction	Description	To Go
217				Mézel	
	5,75	409,21			32,83
	3,57	254,17			20,39
218				Châteauredon	
	1,67	410,88			31,17
	1,04	255,20			19,36
219				Barrême	
	17,66	428,54			13,50
	10,97	266,17			8,39
220				Saint-André-les-Alpes	
	13,36	441,90			0,14
	8,30	274,47			,09
221				Saint-André-les-Alpes	
	0,14	442,04	FIN		0,00
	,09	274,56			,00